









- Legend**
-  Campus Plans
 -  Zone District Tooltip
 - Downtown Zone
 - Mixed-Use Zone
 - Mixed-Use Zone (IZ+)
 - Mixed-Use Zone (IZ+ Exempt)
 - Neighborhood Mixed-Use Zone
 - Neighborhood Mixed-Use Zone (IZ+)
 - Production, Distribution, and Repair Zone
 - Residential Apartment Zone
 - Residential Apartment Zone (IZ+)
 - Residential Flat Zone
 - Residential Zone
 - Special Purpose Zone



Zoning Map of the District of Columbia

-  Production, Distribution, and Repair Zone
-  Residential Flat Zone
-  Square Feet
-  0 40 80
-  Lots
-  DC Boundary

Extracted from Online Zoning Information published by the District of Columbia Office of Zoning, DCGIS, and Office of the Chief Technology Officer (OCTO). Exported on 11/11/2010.

To certify zoning on any property in order to satisfy a legal requirement, contact the office of Zoning at the address listed below.

ZONING COMMISSION
 District of Columbia
 441 4th St NW, Suite 200, Washington, DC 20001
 202-727-6311 | dcoz@dc.gov
EXHIBIT NO. 2A